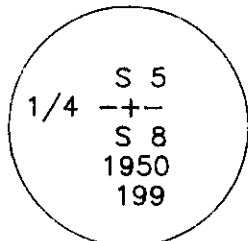


TILLAMOOK COUNTY SURVEYORS OFFICE
201 LAUREL AVENUE
TILLAMOOK, OREGON 97141

1/4 CORNER SECTION 5 & 8, T.1N.,R.5W.,W.M.



I Found a 1 1/2" iron pipe with a 3" O.S.B.F. Bronze Cap. I encased the found I.P. in a 10" concrete cylinder .

History of found monument

This Corner was set by proportion in Tillamook County Surveyors Rewitness Book 2 at page 60. No attempt was made to verify its proportionate position.

(Book 2 Page 60) 6" fir N74°30'W 79.5'; (Found, rotten mound)

(Book 2 Page 60) 6" fir S69°30'E 114.9'; (Found, now deformed, broken rotten, no marks visible, ± position).

(Book 2 Page 60) 30" fir snag N34°30'W 24.3'; (Found, very rotten, no scribing, or face, old O.S.B.F. yellow metal location poster attached).

Found, O.S.B.F. orange carsonite post ± 1.2' North, (No record).

New Accessory

8" fir N80°E 11.4'; (Faced, no scribing, distance to bridge spike in lower face, Yellow metal "KEENON LAND SERVICES" tag attached).

19" fir N21°W 43.0'; (Faced, no scribing, distance to bridge spike in lower face, Yellow metal "KEENON LAND SERVICES" tag attached).

7" fir S49°W 30.0'; (Faced, no scribing, distance to bridge spike in lower face, Yellow metal "KEENON LAND SERVICES" tag attached).

24" fir S38°E 40.3'; (Faced, no scribing, distance to bridge spike in lower face, Yellow metal "KEENON LAND SERVICES" tag attached).

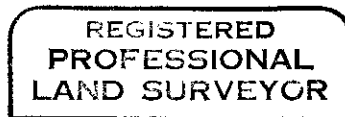
Location of Monument

This corner is located ±1300' West of Scoggins Creek logging road, in a flat on a ridge top.

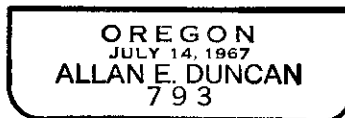
In the presence of Al Dvorak and Dan McNutt

August 26, 1993

Title:



Allan E. Duncan, C.S.



RENEWAL DATE
12-31-93